


Environment Protection Licence**Licence Details**

Number: 12856

Anniversary Date: 09-July

Licensee

BLOOMFIELD COLLIERIES PTY LTD

P O BOX 4

EAST MAITLAND NSW 2323

Premises

ABEL UNDERGROUND MINE AND DONALDSON OPEN CUT MINE

1132 JOHN RENSHAW DRIVE

BLACK HILL NSW 2322

<u>Scheduled Activity (Act)</u>	<u>Licensing Fee Category (Regulation)</u>	<u>Scale</u>
Coal works	Coal works	0 - 2000000 T annual handing capacity
Mining for coal	Mining for coal	0 - 500000 T annual production capacity

Environment Protection Licence



Contact Us

NSW EPA
6 Parramatta Square
10 Darcy Street
PARRAMATTA NSW 2150
Phone: 131 555
Email: info@epa.nsw.gov.au
Locked Bag 5022
PARRAMATTA NSW 2124


Contents

Information about this licence	4
Dictionary	4
Responsibilities of licensee	4
Variation of licence conditions	4
Duration of licence	4
Licence review	4
Fees and information to be sent to the EPA.....	4
Transfer of licence	5
Public register and access to monitoring data.....	5
1 Administrative Conditions.....	6
A1 What the licence authorises and regulates.....	6
A2 Premises or plant to which this licence applies.....	6
A3 Information supplied to the EPA.....	7
2 Discharges to Air and Water and Applications to Land.....	7
P1 Location of monitoring/discharge points and areas.....	7
3 Limit Conditions	14
L1 Pollution of waters.....	14
L2 Concentration limits	14
L3 Volume and mass limits	14
L4 Noise limits	15
4 Operating Conditions	16
O1 Activities must be carried out in a competent manner.....	16
O2 Maintenance of plant and equipment.....	17

Environment Protection Licence



O3	Dust	17
O4	Processes and management.....	17
5	Monitoring and Recording Conditions	17
M1	Monitoring records	17
M2	Requirement to monitor concentration of pollutants discharged	17
M3	Testing methods - concentration limits	18
M4	Weather monitoring	19
M5	Recording of pollution complaints	19
M6	Telephone complaints line.....	20
M7	Requirement to monitor volume or mass	20
M8	Noise monitoring	20
6	Reporting Conditions	21
R1	Compliance, and annual reporting requirements	21
R2	Notification of environmental harm	22
R3	Written report.....	23
R4	Other notifications.....	23
7	General Conditions	24
G1	Copy of licence kept at the premises or plant.....	24
8	Special conditions	24
E1	Surface Water Monitoring of Big Kahuna Dam	24
E2	Discontinuation of Mining	25
	Dictionary	26
	General Dictionary	26



Information about this licence

Dictionary

A definition of terms used in the licence can be found in the dictionary at the end of this licence.

Responsibilities of licensee

Separate to the requirements of this licence, general obligations of licensees are set out in the Protection of the Environment Operations Act 1997 (“the Act”) and the Regulations made under the Act. These include obligations to:

- ensure persons associated with you comply with this licence, as set out in section 64 of the Act;
- control the pollution of waters and the pollution of air (see for example sections 120 - 132 of the Act);
- report incidents causing or threatening material environmental harm to the environment, as set out in Part 5.7 of the Act.

Variation of licence conditions

The licence holder can apply to vary the conditions of this licence. An application form for this purpose is available from the EPA.

The EPA may also vary the conditions of the licence at any time by written notice without an application being made.

Where a licence has been granted in relation to development which was assessed under the Environmental Planning and Assessment Act 1979 in accordance with the procedures applying to integrated development, the EPA may not impose conditions which are inconsistent with the development consent conditions until the licence is first reviewed under Part 3.6 of the Act.

Duration of licence

This licence will remain in force until the licence is surrendered by the licence holder or until it is suspended or revoked by the EPA or the Minister. A licence may only be surrendered with the written approval of the EPA.

Licence review


The Act requires that the EPA review your licence at least every 5 years after the issue of the licence, as set out in Part 3.6 and Schedule 5 of the Act. You will receive advance notice of the licence review.

Fees and information to be sent to the EPA

For each licence fee period you must pay:

- an administrative fee; and
- a load-based fee (if applicable).

Environment Protection Licence



Usually, the licence fee period is the same as the reporting period.

The EPA publication “A Guide to Licensing” contains information about how to calculate your licence fees.

A licence subject to load-based licensing (LBL) requires an Annual Return to be submitted to the EPA, comprising a Statement of Compliance for Load Based Fee Calculation for each assessable pollutant required by the licence. The Annual Return must be submitted by the “due date”, as defined in the dictionary at the end of the licence. Refer to the Annual Return reporting requirements under Section 6 “Reporting Conditions”.

Transfer of licence

The licence holder can apply to transfer the licence to another person. An application form for this purpose is available from the EPA.

Public register and access to monitoring data

Part 9.5 of the Act requires the EPA to keep a public register of details and decisions of the EPA in relation to, for example:

- licence applications;
- licence conditions and variations;
- statements of compliance;
- load based licensing information; and
- load reduction agreements.

Under s320 of the Act application can be made to the EPA for access to monitoring data which has been submitted to the EPA by licensees.

This licence is issued to:

<u>Licensee</u>
BLOOMFIELD COLLIERIES PTY LTD
P O BOX 4
EAST MAITLAND NSW 2323

subject to the conditions which follow.



1 Administrative Conditions

A1 What the licence authorises and regulates

A1.1 This licence authorises the carrying out of the scheduled activities listed below at the premises specified in A2. The activities are listed according to their Scheduled Activity (Act) classification, Licensing Fee Category (Regulation) classification and the scale of the operation.


Unless otherwise further restricted by a condition of this licence, the scale at which the activity is carried out must not exceed the maximum scale specified in this condition.

<u>Scheduled Activity (Act)</u>	<u>Licensing Fee Category (Regulation)</u>	<u>Scale</u>
Coal works	Coal works	0 - 2000000 T annual handling capacity
Mining for coal	Mining for coal	0 - 500000 T annual production capacity

A2 Premises or plant to which this licence applies

A2.1 The licence applies to the following premises:

<u>Premises Details</u>
ABEL UNDERGROUND MINE AND DONALDSON OPEN CUT MINE
1132 JOHN RENSHAW DRIVE
BLACK HILL NSW 2322
LOT //DP
Premises boundary defined as: "Abel EPL Boundary (EPL12856)"; "Abel Mine Workings (Upper and Lower Donaldson Coal Seams)"; "D/C Shaft"; and "U/C Shaft"; on plan titled "EPL Licence Variation" DWG No a1a0031.dwg Sheets 1 to 4 dated 07/06/2024 (EPA reference DOC24/654543) and corresponding spatial files contained in DOC24/178944. This licence does not apply to, or include the area identified as "Kurri Kurri Lateral Pipeline" shown on the plan listed above or any public roads.



A3 Information supplied to the EPA

A3.1 Works and activities must be carried out in accordance with the proposal contained in the licence application, except as expressly provided by a condition of this licence.

In this condition the reference to "the licence application" includes a reference to:

- a) the applications for any licences (including former pollution control approvals) which this licence replaces under the Protection of the Environment Operations (Savings and Transitional) Regulation 1998; and
- b) the licence information form provided by the licensee to the EPA to assist the EPA in connection with the issuing of this licence.

2 Discharges to Air and Water and Applications to Land

P1 Location of monitoring/discharge points and areas

P1.1 The following points referred to in the table below are identified in this licence for the purposes of monitoring and/or the setting of limits for the emission of pollutants to the air from the point.

Air


EPA Identification Number	Point Type	Point Type Description	Location Description
3	Monitoring	Air quality monitoring	Monitoring of air quality at Black Hill at coordinates 370613, 6365766 (Easting, Northing), identified as "Point 3" on PLAN TITLED "EPL LICENCE VARIATION" DATED 01/04/2021 (EPA REFERENCE DOC21/639208).

P1.2 The following utilisation areas referred to in the table below are identified in this licence for the purposes of the monitoring and/or the setting of limits for any application of solids or liquids to the utilisation area.


P1.3 The following points referred to in the table are identified in this licence for the purposes of the monitoring and/or the setting of limits for discharges of pollutants to water from the point.

Water and Land


EPA Identification Number	Type of Monitoring Point	Type of Discharge Point	Location Description
---------------------------	--------------------------	-------------------------	----------------------

Environment Protection Licence


4	Surface water monitoring		Monitoring of surface water quality at Buttai Creek at coordinates 365732, 6366569 (Eastings, Northings), identified as "Site 1" on plan titled "EPL Licence Variation" dated 01/04/2021 (EPA Reference DOC21/639208).
5	Surface water monitoring		Monitoring of surface water quality at Blue Gum Creek at coordinates 369268, 6363494 (Eastings, Northings), identified as "Site 10" on plan titled "EPL Licence Variation" dated 01/04/2021 (EPA Reference DOC21/639208).
6	Surface water monitoring		Monitoring of surface water quality at Viney Creek at coordinates 371698, 6368339 (Eastings, Northings), identified as "Site 11" on plan titled "EPL Licence Variation" dated 01/04/2021 (EPA Reference DOC21/639208).
7	Surface water monitoring		Monitoring of water quality at Four Mile Creek, upstream of the Big Kahuna Dam, at coordinates 368413, 6367395 (Eastings, Northings), identified as "FMCU" on plan titled "EPL Licence Variation" dated

Environment Protection Licence


			01/04/2021 (EPA Reference DOC21/639208).
8	Surface water monitoring		Monitoring of water quality at Four Mile Creek, downstream of Big Kahuna Dam, at coordinates 368257, 6369375 (Eastings, Northings), identified as "FMCD" on plan titled "EPL Licence Variation" dated 01/04/2021 (EPA Reference DOC21/639208).
9	Surface water monitoring		Monitoring of upstream water quality at Weakleys Flat Creek, at coordinates 370449, 6368133 (Eastings, Northings), identified as "WFCU" on plan titled "EPL Licence Variation" dated 01/04/2021 (EPA Reference DOC21/639208).
10	Surface water monitoring		Monitoring of downstream water quality at Weakleys Flat Creek, at coordinates 371256, 6369064 (Eastings, Northings), identified as "WFCD" on plan titled "EPL Licence Variation" dated 01/04/2021 (EPA Reference DOC21/639208).
11	Surface water monitoring		Monitoring of upstream water quality at Scotch Dairy Creek, at coordinates 369659, 6369739

Environment Protection Licence

			(Eastings, Northings), identified as "SDCU" on plan titled "EPL Licence Variation" dated 01/04/2021 (EPA Reference DOC21/639208).
12	Surface water monitoring		Monitoring of downstream water quality at Scotch Dairy Creek, at coordinates 371389, 6370174 (Eastings, Northings), identified as "SDCD" on plan titled "EPL Licence Variation" dated 01/04/2021 (EPA Reference DOC21/639208).
13	Groundwater quality monitoring		Monitoring of groundwater at coordinates 368727, 6368626 (Eastings, Northings), identified as "DPZ3" on plan titled "EPL Licence Variation" dated 01/04/2021 (EPA Reference DOC21/639208).
14	Groundwater quality monitoring		Monitoring of groundwater at coordinates 369366, 6368067 (Eastings, Northings), identified as "DPZ8" on plan titled "EPL Licence Variation" dated 01/04/2021 (EPA Reference DOC21/639208).
15	Groundwater quality monitoring		Monitoring of groundwater at coordinates 371142,

Environment Protection Licence

			6371198 (Eastings, Northings), identified as "REGDPZ1" on plan titled "EPL Licence Variation" dated 01/04/2021 (EPA Reference DOC21/639208).
16	Groundwater quality monitoring		Monitoring of groundwater at coordinates 368599, 6367322 (Eastings, Northings), identified as "DPZ6" on plan titled "EPL Licence Variation" dated 01/04/2021 (EPA Reference DOC21/639208).
17	Groundwater quality monitoring		Monitoring of groundwater at coordinates 370936, 6368362 (Eastings, Northings), identified as "DPZ10" on plan titled "EPL Licence Variation" dated 01/04/2021 (EPA Reference DOC21/639208).
18	Groundwater quality monitoring		Monitoring of groundwater at coordinates 368398, 6367109 (Eastings, Northings), identified as "JRD2" on plan titled "EPL Licence Variation" dated 01/04/2021 (EPA Reference DOC21/639208).
19	Discharge quality monitoring Volume monitoring	Discharge quality monitoring Volume monitoring	Monitoring at the pipe outlet located adjacent to the bridge crossing at Four Mile Creek, at coordinates


Environment Protection Licence

			368563, 6368698 (Eastings, Northings), identified as "Point 19" on plan titled "EPL Licence Variation" dated 01/04/2021 (EPA Reference DOC21/639208).
20	Discharge to pipe	Discharge to pipe	Discharge of mine water to Bloomfield Colliery via pipe at coordinates 367643, 6369331 (Eastings, Northings), identified as "Point 20" on plan titled "EPL Licence Variation" dated 01/04/2021 (EPA Reference DOC21/639208).

P1.4 The following points referred to in the table below are identified in this licence for the purposes of weather and/or noise monitoring and/or setting limits for the emission of noise from the premises.


Noise

EPA Identification Number	Point Type	Location description
22	Noise monitoring	Noise monitoring at Black Hill School, at coordinates 370600, 6365820 (Eastings, Northings) identified as "Location D" on plan titled "EPL Licence Variation" dated 01/04/2021 (EPA Reference DOC21/639208).
23	Noise monitoring	Noise monitoring at Lot 684 Black Hill Road, at coordinates 367280, 6367320 (Eastings, Northings) identified as "Location F" on plan titled "EPL Licence Variation" dated 01/04/2021 (EPA Reference DOC21/639208).

Environment Protection Licence

24	Noise monitoring	Noise monitoring at 156 Buchanan Road, Buchanan, at coordinates 363026, 6369156 (Easting, Northings) identified as "Location G" on plan titled "EPL Licence Variation" dated 01/04/2021 (EPA Reference DOC21/639208).
25	Noise monitoring	Noise monitoring at 49 Magnetic Drive, Ashtonfield, at coordinates 369210, 6372560 (Easting, Northings) identified as "Location I" on plan titled "EPL Licence Variation" dated 01/04/2021 (EPA Reference DOC21/639208).
26	Noise monitoring	Noise monitoring at 220 Parish Drive, Beresfield, at coordinates 370327, 6371536 (Easting, Northings) identified as "Location J" on plan titled "EPL Licence Variation" dated 01/04/2021 (EPA Reference DOC21/639208).
27	Noise monitoring	Noise monitoring at 17 Kilshanny Avenue, Ashtonfield, at coordinates 367685, 6372790 (Easting, Northings) identified as "Location L" on plan titled "EPL Licence Variation" dated 01/04/2021 (EPA Reference DOC21/639208).
28	Meteorological Station	Monitoring of meteorological conditions at coordinates 368922, 6368117 (Easting, Northings) identified as "Met Station" on plan titled "EPL Licence Variation Able Underground Coal (EPL 12856)" dated 19/04/2021 (EPA Reference DOC23/321678).

P1.5 Grid coordinates in this Licence are defined by the Map Grid of Australia 1994 (MGA94) Zone 56 projection, using the Geodetic Datum of Australia 1994 (GDA94).



3 Limit Conditions

L1 Pollution of waters

L1.1 Except as may be expressly provided in any other condition of this licence, the licensee must comply with section 120 of the Protection of the Environment Operations Act 1997.

L2 Concentration limits

L2.1 For each monitoring/discharge point or utilisation area specified in the table/s below (by a point number), the concentration of a pollutant discharged at that point, or applied to that area, must not exceed the concentration limits specified for that pollutant in the table.

L2.2 Where a pH quality limit is specified in the table, the specified percentage of samples must be within the specified ranges.

L2.3 To avoid any doubt, this condition does not authorise the pollution of waters by any pollutant other than those specified in the table/s.

L2.4 Water and/or Land Concentration Limits

POINT 19

Pollutant	UOM	50 percentile concentration limit	90 percentile concentration limit	3DGM concentration limit	100 percentile concentration limit
pH	pH				6.0 - 8.0
Conductivity	microsiemens per centimetre				2000
Total suspended solids	micrograms per litre				50


L3 Volume and mass limits

L3.1 For each discharge point or utilisation area specified below (by a point number), the volume/mass of:

- a) liquids discharged to water; or;
- b) solids or liquids applied to the area;

must not exceed the volume/mass limit specified for that discharge point or area.

POINT 19

Environment Protection Licence

Limits Unit of measure	Volume/Mass Limit
kilolitres per day	40000


L3.2 The volume of wastewater referred to in condition L3.1 must only be discharged in accordance with the following:

- a) 40,000 kL each day for the 5 days following rainfall of at least 10 mm as measured at the Donaldson meteorological station in 24 hours (09:00 to 09:00).

L4 Noise limits

L4.1 Noise generated at the premise must not exceed the noise limits presented in the table below. The noise limits in the table below represent the noise contribution from the premises.

Locality	Day LAeq (15 minute)	Evening LAeq (15 minute)	Night LAeq (15 minute)	Night LA1 (1 minute)
Location A (Weakleys Drive, Beresfield)	50	48	41	51
Location B (Yarrum Road, Beresfield)	50	48	41	51
Location C (Phoenix Road, Black Hill)	43	44	38	50
Location D (Black Hill School)	41	40	37	46
Location E (Brown Road, Black Hill)	41	40	36	46
Location F (Black Hill Road, Black Hill)	41	40	36	46
Location G (Buchanan Road, Buchanan)	43	41	36	46
Location H (Mt Vincent Road, Louth Park)	43	41	36	46
Location I (Magnetic Drive, Ashtonfield)	44	46	38	48



Location J (Parish Drive, Beresfield)	49	47	40	50
Location K (Catholic Diocese off Black Hill Road)	41	40	37	46
Location L (Kilshanny Avenue, Ashtonfield)	46	46	40	53

L4.2 The noise limits in the table below do not apply if the licensee has a written agreement with the relevant land owner to exceed the noise limit, and the licensee has advised the EPA in writing. The noise limits also do not apply to mine-owned residences.

L4.3 For the purposes of Condition L4.1:

- a) Day is defined as the period from 7am to 6pm Monday to Saturday and 8am to 6pm Sundays and public holidays,
- b) Evening is defined as the period from 6pm to 10pm, and
- c) Night is defined as the period from 10pm to 7am Monday to Saturday and 10pm to 8am Sunday and public holidays.

L4.4 The noise limits set out in condition L4.1 apply under all meteorological conditions except for the following:

- a) Wind speeds greater than 3 metres/second at 10 metres above the ground level;
- b) Stability category F temperature inversion conditions and wind speeds greater than 2 metres/second at 10 metres above ground level; or
- c) Stability category G temperature inversion conditions.

Temperature inversion conditions (stability category) are to be determined by the methods referred to in Fact Sheet D of the Noise Policy for Industry (2017).


4 Operating Conditions

01 Activities must be carried out in a competent manner

01.1 Licensed activities must be carried out in a competent manner.

This includes:

- a) the processing, handling, movement and storage of materials and substances used to carry out the activity; and
- b) the treatment, storage, processing, reprocessing, transport and disposal of waste generated by the activity.



O2 Maintenance of plant and equipment

- O2.1** All plant and equipment installed at the premises or used in connection with the licensed activity:
- must be maintained in a proper and efficient condition; and
 - must be operated in a proper and efficient manner.

O3 Dust

- O3.1** The premises must be maintained in a condition which minimises or prevents the emission of dust from the premises.
- O3.2** All operations and activities occurring at the premises must be carried out in a manner that will minimise dust at the boundary of the premises.
- O3.3** All trafficable areas, coal storage areas and vehicle manoeuvring areas in, or on, the premises must be maintained at all times in a condition that will minimise the generation, or emission from the premises, of wind-blown or traffic generated dust.

O4 Processes and management

- O4.1** All above-ground tanks containing material that is likely to cause environmental harm must be bunded or have an alternative spill containment system in place.


5 Monitoring and Recording Conditions

M1 Monitoring records

- M1.1** The results of any monitoring required to be conducted by this licence or a load calculation protocol must be recorded and retained as set out in this condition.
- M1.2** All records required to be kept by this licence must be:
- in a legible form, or in a form that can readily be reduced to a legible form;
 - kept for at least 4 years after the monitoring or event to which they relate took place; and
 - produced in a legible form to any authorised officer of the EPA who asks to see them.
- M1.3** The following records must be kept in respect of any samples required to be collected for the purposes of this licence:
- the date(s) on which the sample was taken;
 - the time(s) at which the sample was collected;
 - the EPA point identification number for the point at which the sample was taken; and
 - the name of the person who collected the sample

M2 Requirement to monitor concentration of pollutants discharged

- M2.1** For each monitoring/discharge point or utilisation area specified below (by a point number), the licensee must monitor (by sampling and obtaining results by analysis) the concentration of each pollutant specified in Column 1. The licensee must use the sampling method, units of measure, and sample at the frequency, specified opposite in the other columns:

**M2.2** Air Monitoring Requirements**POINT 3**

Pollutant	UOM	Frequency	Sampling Methods
PM10	micrograms per cubic metre	Continuous	AM-22

M2.3 Water and/ or Land Monitoring Requirements**POINT 13,14,15,16,17,18,4,5,6,7,8,9,10,11,12**

Pollutant	UOM	Frequency	Sampling Methods
Conductivity	microsiemens per centimetre	Once a month (min. of 4 weeks)	Grab sample
pH	pH	Once a month (min. of 4 weeks)	Grab sample
Total suspended solids	milligrams per litre	Once a month (min. of 4 weeks)	Grab sample

POINT 19

Pollutant	UOM	Frequency	Sampling Methods
Conductivity	microsiemens per centimetre	Daily during any discharge	Grab sample
pH	pH	Daily during any discharge	Grab sample
Total suspended solids	micrograms per litre	Daily during any discharge	Grab sample

M3 Testing methods - concentration limits

- M3.1** Monitoring for the concentration of a pollutant emitted to the air required to be conducted by this licence must be done in accordance with:
- any methodology which is required by or under the Act to be used for the testing of the concentration of the pollutant; or
 - if no such requirement is imposed by or under the Act, any methodology which a condition of this licence requires to be used for that testing; or

Environment Protection Licence

c) if no such requirement is imposed by or under the Act or by a condition of this licence, any methodology approved in writing by the EPA for the purposes of that testing prior to the testing taking place.

Note: The *Protection of the Environment Operations (Clean Air) Regulation 2022* requires testing for certain purposes to be conducted in accordance with test methods contained in the publication "Approved Methods for the Sampling and Analysis of Air Pollutants in NSW".

M3.2 Subject to any express provision to the contrary in this licence, monitoring for the concentration of a pollutant discharged to waters or applied to a utilisation area must be done in accordance with the Approved Methods Publication unless another method has been approved by the EPA in writing before any tests are conducted.

M4 Weather monitoring

M4.1 At the point(s) identified below, the licensee must monitor (by sampling and obtaining results by analysis) the parameters specified in Column 1 of the table below, using the corresponding sampling method, units of measure, averaging period and sampling frequency, specified opposite in the Columns 2, 3, 4 and 5 respectively.

POINT 28


Parameter	UOM	Sampling Method	Average Period	Frequency
Wind Direction at 10 metres	Degrees	AM-2 & AM-4	15 minutes	Continuous
Wind Speed at 10 metres	metres per second	AM-2 & AM-4	15 minutes	Continuous
Sigma theta	Degrees	AM-2 & AM-4	15 minutes	Continuous
Rainfall	millimetres	AM-4	15 minutes	Continuous
Temperature at 10 metres	degrees Celsius	AM-4	15 minutes	Continuous
Relative humidity	percent	AM-4	15 minutes	Continuous

M5 Recording of pollution complaints

M5.1 The licensee must keep a legible record of all complaints made to the licensee or any employee or agent of the licensee in relation to pollution arising from any activity to which this licence applies.

M5.2 The record must include details of the following:

- the date and time of the complaint;
- the method by which the complaint was made;
- any personal details of the complainant which were provided by the complainant or, if no such

Environment Protection Licence

- details were provided, a note to that effect;
- d) the nature of the complaint;
- e) the action taken by the licensee in relation to the complaint, including any follow-up contact with the complainant; and
- f) if no action was taken by the licensee, the reasons why no action was taken.

M5.3 The record of a complaint must be kept for at least 4 years after the complaint was made.

M5.4 The record must be produced to any authorised officer of the EPA who asks to see them.

M6 Telephone complaints line

M6.1 The licensee must operate during its operating hours a telephone complaints line for the purpose of receiving any complaints from members of the public in relation to activities conducted at the premises or by the vehicle or mobile plant, unless otherwise specified in the licence.

M6.2 The licensee must notify the public of the complaints line telephone number and the fact that it is a complaints line so that the impacted community knows how to make a complaint.

M6.3 The preceding two conditions do not apply until 3 months after: the date of the issue of this licence.

M7 Requirement to monitor volume or mass

M7.1 For each discharge point or utilisation area specified below, the licensee must monitor:

- a) the volume of liquids discharged to water or applied to the area;
- b) the mass of solids applied to the area;
- c) the mass of pollutants emitted to the air;
- at the frequency and using the method and units of measure, specified below.

POINT 19

Frequency	Monitoring unit of measure	Monitoring method
Continuous during discharge	kilolitres per day	In line instrumentation


POINT 20

Frequency	Monitoring unit of measure	Monitoring method
Continuous during discharge	kilolitres per day	In line instrumentation

M8 Noise monitoring

M8.1 To assess compliance with the noise limits specified within this licence, the licensee must undertake operator attended noise monitoring at each specified noise monitoring point in accordance with the table below.

POINT 22,23,24,25,26,27

Environment Protection Licence

Assessment period	Minimum frequency in reporting period	Minimum number of assessments	Minimum duration within assessment period
Night	Special Frequency 1	1 operation day	15 minutes

M8.2 For the purposes of Condition M8.1, Special Frequency 1 is defined as quarterly, when activities occurring at the premises generate audible noise at the nearest privately owned residence.

Routine noise monitoring is not required when activities at the premises are inaudible at the nearest privately owned residence.

M8.3 To assess compliance with the noise limits in this licence, operator-attended noise monitoring must occur:

- a) at the locations in Condition P1.4; and
- b) during one night time period as defined in the Noise Policy for Industry (2017) for a minimum of 15 minutes at each location.

M8.4 For the purposes of compliance monitoring and determining the noise generated at the premises, the modification factors in the EPA's Fact Sheet C of the Noise Policy for Industry (2017) must be applied, as appropriate, to the noise levels measured by noise monitoring equipment.

Note: The EPA may require the licensee, in writing, to increase the frequency of noise monitoring or number of noise monitoring locations should complaints be received.

Noise affected locations may be determined by review of meteorological data collected by the onsite meteorological station at EPA Point 28.

6 Reporting Conditions


R1 Compliance, and annual reporting requirements

Compliance with licence conditions

R1.1 The licensee must supply the EPA, via the EPA's online digital portal, the following details of any non-compliance with the conditions of the licence within 21 days after the licensee becomes aware of the non-compliance:

- a. the date the licensee became aware of the non-compliance;
- b. the date(s) the non-compliance occurred, including if the non-compliance is continuing;
- c. whether the non-compliance relates to air, water/land, noise or waste matters (if applicable);
- d. whether the non-compliance relates to a pollution incident;
- e. the licence condition(s) not complied with;
- f. a summary of particulars of the non-compliance, including (if known):
 - i. the location where the non-compliance occurred;
 - ii. the duration of the non-compliance;
 - iii. if the non-compliance is continuing, the suspected end date of the non-compliance;

Environment Protection Licence



- g. the cause or suspected cause of the non-compliance;
- h. any action taken, or proposed to be taken, to mitigate the effects of the non-compliance; and
- i. any action taken, or proposed to be taken, to prevent a recurrence of the non-compliance.

R1.2 The EPA may make a written request for further details in relation to each non-compliance reported in accordance with Condition R1.1. The licensee must provide such further details to the EPA, via the EPA's online digital portal, within the time specified in the request.

R1.3 Condition R1.1 does not apply where a non-compliance with a licence condition has been identified by the EPA as part of an EPA environmental compliance audit.

Reporting transition arrangements

R1.4 By 05 August 2026, the licensee must supply to the EPA, via the EPA's online digital portal the details required in Condition R1.1 for any non-compliance with the conditions of the licence that occurred:

- i. after the date the licensee supplied their last Statement of Compliance - Licence Conditions to the EPA, and
- ii. before the date of the notice of variation of licence that added this condition to this Licence.

Pollution monitoring data summary

R1.5 If the licensee undertakes monitoring as a result of a licence condition, the licensee must supply to the EPA a summary of the results of the pollution monitoring data in respect of each reporting period. The summary must be provided as a Microsoft Excel file, formatted with the following column headings:

- a. EPA point identification number;
- b. pollutant;
- c. unit of measure;
- d. number of samples required;
- e. number of samples collected and analysed;
- f. lowest sample value;
- g. mean of sample values; and
- h. highest sample value.


The pollution monitoring data summary for the reporting period must be supplied to the EPA via the EPA's online digital portal by the "due date", as defined in the dictionary at the end of this licence.

R2 Notification of environmental harm

Note: The licensee or its employees must notify all relevant authorities of incidents causing or threatening material harm to the environment immediately after the person becomes aware of the incident in accordance with the requirements of Part 5.7 of the Act.

R2.1 Notifications must be made by telephoning the Environment Line service on 131 555.

R2.2 The licensee must provide written details of the notification to the EPA within 7 days of the date on which they became aware of the incident.



R3 Written report

- R3.1** Where an authorised officer of the EPA suspects on reasonable grounds that:
- where this licence applies to premises, an event has occurred at the premises; or
 - where this licence applies to vehicles or mobile plant, an event has occurred in connection with the carrying out of the activities authorised by this licence, and the event has caused, is causing or is likely to cause material harm to the environment (whether the harm occurs on or off premises to which the licence applies), the authorised officer may request a written report of the event.
- R3.2** The licensee must make all reasonable inquiries in relation to the event and supply the report to the EPA within such time as may be specified in the request.
- R3.3** The request may require a report which includes any or all of the following information:
- the cause, time and duration of the event;
 - the type, volume and concentration of every pollutant discharged as a result of the event;
 - the name, address and business hours telephone number of employees or agents of the licensee, or a specified class of them, who witnessed the event;
 - the name, address and business hours telephone number of every other person (of whom the licensee is aware) who witnessed the event, unless the licensee has been unable to obtain that information after making reasonable effort;
 - action taken by the licensee in relation to the event, including any follow-up contact with any complainants;
 - details of any measure taken or proposed to be taken to prevent or mitigate against a recurrence of such an event; and
 - any other relevant matters.
- R3.4** The EPA may make a written request for further details in relation to any of the above matters if it is not satisfied with the report provided by the licensee. The licensee must provide such further details to the EPA within the time specified in the request.


R4 Other notifications

Water Quality Monitoring Report

- R4.1** The Licensee must provide the EPA, with its Annual Return, an annual water quality monitoring report prepared by an appropriately qualified and experienced person that includes the following:
- for the monitoring required by the licence during the Annual Return reporting period:
 - a summary of results for all surface and groundwater quality monitoring required by the licence in table and graphical form;
 - total daily continuous rainfall records in graphical form from the meteorological monitoring required by the licence; and
 - a graphical presentation of the trends of monitoring results required by the licence for the Annual Return reporting period and the preceding data for the period.

Notification of Pollution of Waters

- R4.2** The Licensee must notify the EPA by telephoning the Environment Line service on 131555 immediately after the Licensee becomes aware of any contravention or potential contravention of Condition L1 of the Licence.



- R4.3** The Licensee must provide written details of the notification to the EPA at hunter.region@epa.nsw.gov.au within 7 days of the date of the notification.

7 General Conditions

G1 Copy of licence kept at the premises or plant


- G1.1** A copy of this licence must be kept at the premises to which the licence applies.
- G1.2** The licence must be produced to any authorised officer of the EPA who asks to see it.
- G1.3** The licence must be available for inspection by any employee or agent of the licensee working at the premises.

8 Special conditions

E1 Surface Water Monitoring of Big Kahuna Dam

- E1.1** The licensee must undertake water quality monitoring within the waters of Big Kahuna Dam during the Annual Return reporting period in accordance with the table below.

Parameter	Units	Frequency	Method
Aluminium (total and dissolved)	milligrams per litre	Quarterly	Grab sample
Arsenic (total and dissolved)	milligrams per litre	Quarterly	Grab sample
Barium (total and dissolved)	milligrams per litre	Quarterly	Grab sample
Bicarbonate alkalinity	milligrams per litre	Quarterly	Grab sample
Chromium (total and dissolved)	milligrams per litre	Quarterly	Grab sample
Conductivity	microsiemens per centimetre	Quarterly	Grab sample
Copper (total and dissolved)	milligrams per litre	Quarterly	Grab sample
Iron (total and dissolved)	milligrams per litre	Quarterly	Grab sample

Environment Protection Licence

Lead (total and dissolved)	milligrams per litre	Quarterly	Grab sample
Lithium (total and dissolved)	milligrams per litre	Quarterly	Grab sample
Manganese (total and dissolved)	milligrams per litre	Quarterly	Grab sample
Mercury (total and dissolved)	milligrams per litre	Quarterly	Grab sample
pH	pH	Quarterly	Grab sample
Total suspended solids	milligrams per litre	Quarterly	Grab sample


E1.2 The licensee must provide the EPA an annual water quality monitoring report, with its Annual Return, prepared by an appropriately qualified and experienced person. The report must include, for the monitoring required by Condition E1.1, the following:

- i) a summary of results for all water quality monitoring required by Condition E1.1 in table and graphical form;
- ii) a summary of the volume of groundwater transferred to the Big Kahuna Dam during the Annual Return reporting period;
- iii) total daily rainfall records from the closest meteorological station on the days that sampling was undertaken, in table form;
- iv) total daily continuous rainfall records from the closest meteorological station in graphical form; and
- v) a graphical and written analysis of the trends of monitoring results required by Condition E1.1 for the Annual Return reporting period and any data preceding this period.

After 2 years' of data (8 quarterly periods), the licensee may request the EPA to review the inclusion of this condition on the licence.

E2 Discontinuation of Mining

E2.1 The Licensee must notify the EPA, in writing to the EPA's Hunter Region, prior to the recommencement of mining or of any coal handling activities on the premises.




Dictionary

General Dictionary


3DGM [in relation to a concentration limit]	Means the three day geometric mean, which is calculated by multiplying the results of the analysis of three samples collected on consecutive days and then taking the cubed root of that amount. Where one or more of the samples is zero or below the detection limit for the analysis, then 1 or the detection limit respectively should be used in place of those samples
Act	Means the Protection of the Environment Operations Act 1997
activity	Means a scheduled or non-scheduled activity within the meaning of the Protection of the Environment Operations Act 1997
actual load	Has the same meaning as in the Protection of the Environment Operations (General) Regulation 2022
AM	Together with a number, means an ambient air monitoring method of that number prescribed by the Approved Methods for the Sampling and Analysis of Air Pollutants in New South Wales.
AMG	Australian Map Grid
anniversary date	The anniversary date is the anniversary each year of the date of issue of the licence. In the case of a licence continued in force by the Protection of the Environment Operations Act 1997, the date of issue of the licence is the first anniversary of the date of issue or last renewal of the licence following the commencement of the Act.
Approved Methods Publication	Has the same meaning as in the Protection of the Environment Operations (General) Regulation 2022
assessable pollutants	Has the same meaning as in the Protection of the Environment Operations (General) Regulation 2022
BOD	Means biochemical oxygen demand
CEM	Together with a number, means a continuous emission monitoring method of that number prescribed by the <i>Approved Methods for the Sampling and Analysis of Air Pollutants in New South Wales</i> .

Environment Protection Licence




COD	Means chemical oxygen demand
composite sample	Unless otherwise specifically approved in writing by the EPA, a sample consisting of 24 individual samples collected at hourly intervals and each having an equivalent volume.
cond.	Means conductivity
due date	Means: <ul style="list-style-type: none"> i) not later than 60 days after the end of each reporting period; or ii) in the case of a transferring licence - not later than 60 days after the date the transfer was granted.
environment	Has the same meaning as in the Protection of the Environment Operations Act 1997
environment protection legislation	Has the same meaning as in the Protection of the Environment Administration Act 1991
EPA	Means the Environment Protection Authority of New South Wales.
EPA Online digital portal	Means eConnect EPA
general solid waste (non-putrescible)	Has the same meaning as in Part 3 of Schedule 1 of the Protection of the Environment Operations Act 1997
flow weighted composite sample	Means a sample whose composites are sized in proportion to the flow at each composites time of collection.
general solid waste (putrescible)	Has the same meaning as in Part 3 of Schedule 1 of the Protection of the Environment Operations Act 1997
grab sample	Means a single sample taken at a point at a single time
hazardous waste	Has the same meaning as in Part 3 of Schedule 1 of the Protection of the Environment Operations Act 1997
licensee	Means the licence holder described at the front of this licence
Licensing Fee Category (Regulation)	Means the numbered short descriptions in Schedule 1 of the Protection of the Environment Operations (General) Regulation 2022.
load calculation protocol	Has the same meaning as in the Protection of the Environment Operations (General) Regulation 2022

Environment Protection Licence



local authority	Has the same meaning as in the Protection of the Environment Operations Act 1997
material harm	Has the same meaning as in section 147 of the Protection of the Environment Operations Act 1997
MBAS	Means methylene blue active substances
Minister	Means the Minister administering the Protection of the Environment Operations Act 1997
mobile plant	Has the same meaning as in Part 3 of Schedule 1 of the Protection of the Environment Operations Act 1997
motor vehicle	Has the same meaning as in the Protection of the Environment Operations Act 1997
O&G	Means oil and grease
Percentile [in relation to a concentration limit of a sample]	Means that percentage [eg.50%] of the number of samples taken that must meet the concentration limit specified in the licence for that pollutant over a specified period of time. In this licence, the specified period of time is the Reporting Period unless otherwise stated in this licence.
plant	Includes all plant within the meaning of the Protection of the Environment Operations Act 1997 as well as motor vehicles.
pollution incident	Has the same meaning as in the Protection of the Environment Operations Act 1997
Pollution of waters [or water pollution]	Has the same meaning as in the Protection of the Environment Operations Act 1997
premises	Means the premises described in condition A2.1
public authority	Has the same meaning as in the Protection of the Environment Operations Act 1997
regional office	Means the relevant EPA office referred to in the Contacting the EPA document accompanying this licence
reporting period	For the purposes of this licence, the reporting period means the period of 12 months after the issue of the licence, and each subsequent period of 12 months. In the case of a licence continued in force by the Protection of the Environment Operations Act 1997, the date of issue of the licence is the first anniversary of the date of issue or last renewal of the licence following the commencement of the Act.

Environment Protection Licence




restricted solid waste	Has the same meaning as in Part 3 of Schedule 1 of the Protection of the Environment Operations Act 1997
scheduled activity	Means an activity listed in Schedule 1 of the Protection of the Environment Operations Act 1997
special waste	Has the same meaning as in Part 3 of Schedule 1 of the Protection of the Environment Operations Act 1997
TM	Together with a number, means a test method of that number prescribed by the Approved Methods for the Sampling and Analysis of Air Pollutants in New South Wales.
TSP	Means total suspended particles
TSS	Means total suspended solids
Type 1 substance	Means the elements antimony, arsenic, cadmium, lead or mercury or any compound containing one or more of those elements
Type 2 substance	Means the elements beryllium, chromium, cobalt, manganese, nickel, selenium, tin or vanadium or any compound containing one or more of those elements
utilisation area	Means any area shown as a utilisation area on a map submitted with the application for this licence
waste	Has the same meaning as in the Protection of the Environment Operations Act 1997
waste type	Means liquid, restricted solid waste, general solid waste (putrescible), general solid waste (non - putrescible), special waste or hazardous waste
wellhead	Has the same meaning as in Schedule 1 of the Protection of the Environment Operations (General) Regulation 2022

Stephen Beaman

Executive Director Regulatory Operations

NSW Environment Protection Authority

Environment Protection Licence



End Notes

Licence varied by notice POEO-2573, issued on 09-06-2026

Licence transferred through application 1655448 approved on 15-Dec-2025 , which came into effect on 18-Dec-2025

Licence varied by notice 1636399 issued on 04-Sep-2024

Licence varied by notice 1628044 issued on 20-Apr-2023

Licence varied by notice 1563550 issued on 01-Oct-2021

Licence varied by notice 1502528 issued on 21-Dec-2011

Licence varied by notice 1104231, issued on 27-Nov-2009, which came into effect on 27-Nov-2009.

Condition A1.3 Not applicable varied by notice issued on <issue date> which came into effect on <effective date>